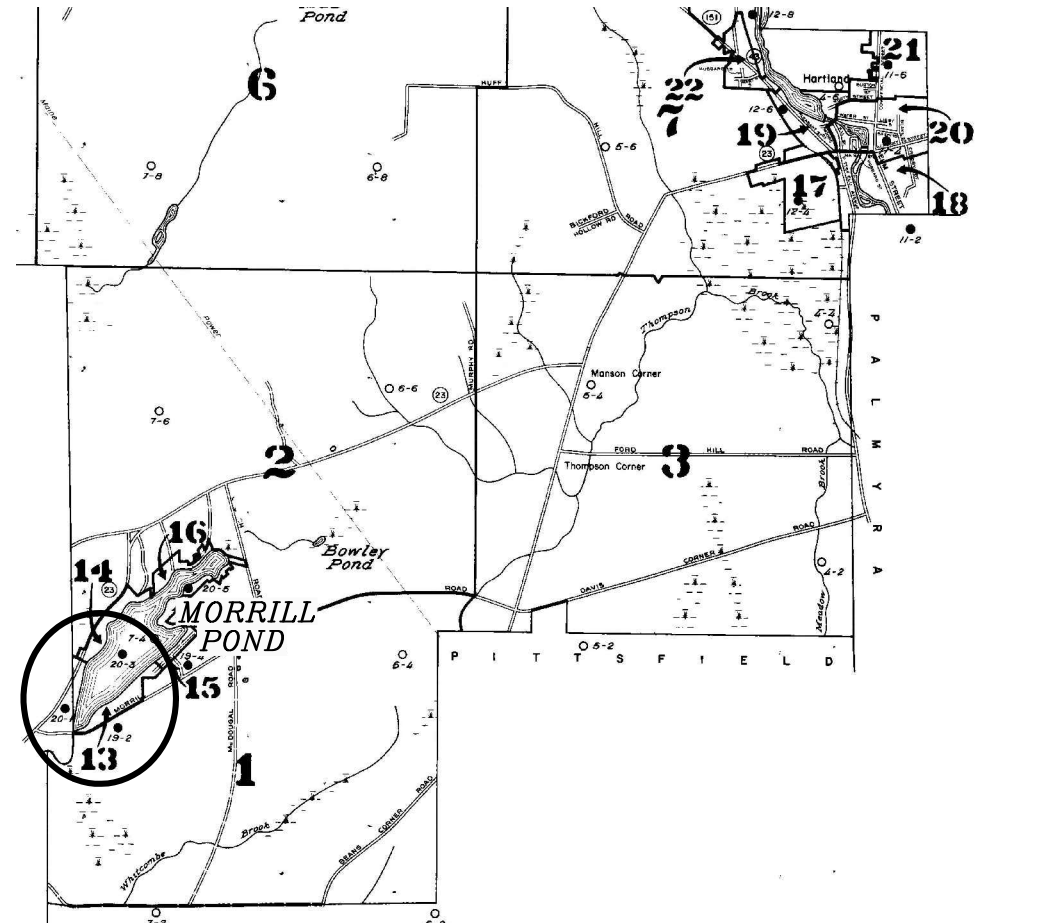
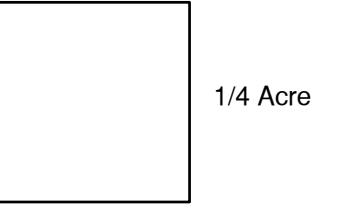
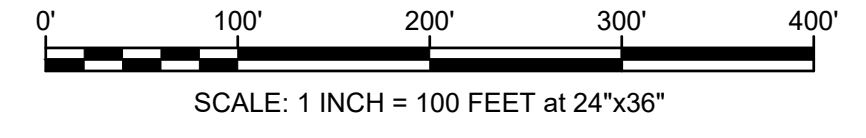


- LEGEND**
- 23 Lot Number (If Underlined, based on Boundary Plan)
  - 3 Lot Number in Recorded Subdivision
  - 123' Distance per Records
  - 123's Distance Scaled from Map
  - = Opposite Distance on lot is Equal
  - Combines Lot into an Account
  - 6 Adjacent Map No.
  - TG Tree Growth
  - Match Line
  - Map Boundary
- Note: Maps are for assessment purposes only and are not to be used for conveyances.



LOCUS MAP



PROPERTY MAP  
**TOWN OF HARTLAND**  
 SOMERSET COUNTY, MAINE  
 UPDATED BY R.J. BUTLER &  
 HEART OF MAINE SURVEYING  
 HARMONY, MAINE