

South Shore Moose Pond Subdivision, 1980

GREAT MOOSE LAKE

Three-Pine Subdivision by Lionel Kelley, 1980

Three-Pine Inc. Lots by Central Maine Surveying, 1991/2004

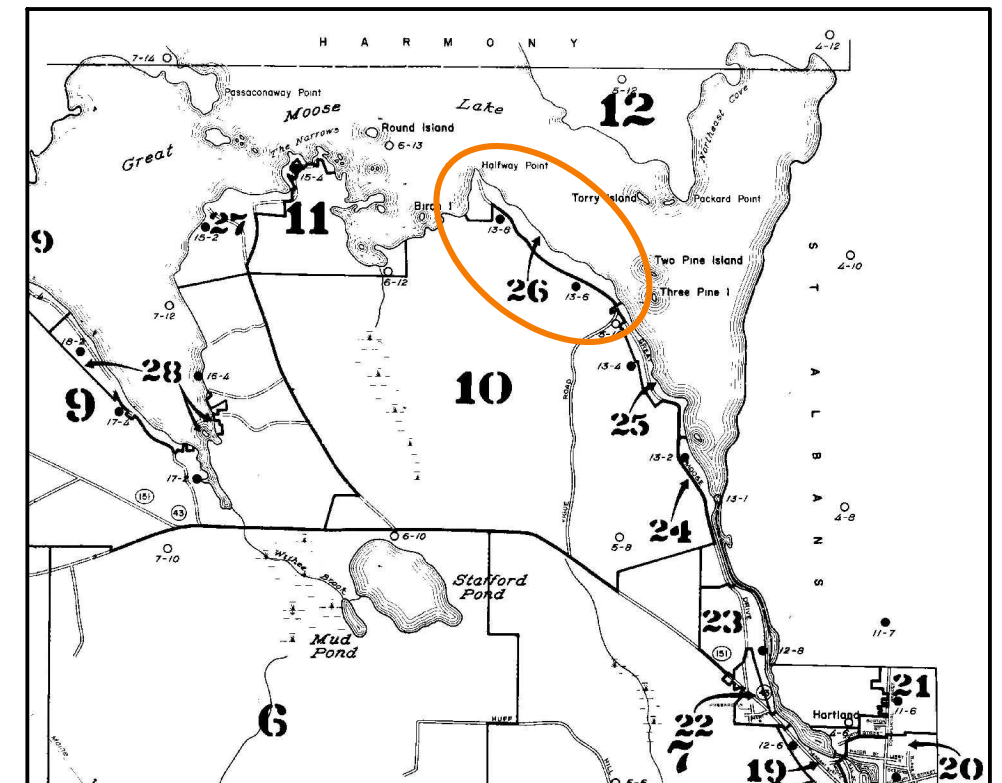
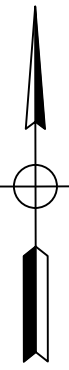
James Hanson Subdivision, 2002

C.H. Vigue Lots by Carl Crane, 1955

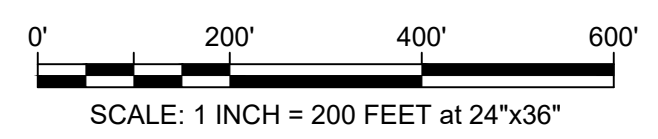
C.H. Vigue Lots by Carl Crane, 1955

LEGEND

- 23 Lot Number (If Underlined, based on Boundary Plan)
 - 3 Lot Number in Recorded Subdivision
 - 123's Distance per Records
 - 123's Distance Scaled from Map
 - = Opposite Distance on lot is Equal
 - Combines Lot into an Account
 - 6 Adjacent Map No.
 - TG Tree Growth
 - Match Line
 - Map Boundary
- Note: Maps are for assessment purposes only and are not to be used for conveyances.
- 1/4 Acre



LOCUS MAP



PROPERTY MAP
TOWN OF HARTLAND
 SOMERSET COUNTY, MAINE
 UPDATED BY R.J. BUTLER &
 HEART OF MAINE SURVEYING
 HARMONY, MAINE

AUG. 2022